

**PURPOSE:**

TO ALLOW FOR ALL TIDE MOORAGE AND IMPROVED ACCESS AND NAVIGABILITY.

**DATUM:**  
 MLLW = 0.0 FT

HTL = 20.8'  
 MHW = 15.4'

**VICINITY MAP  
 LOCATION MAP**

**APPLICANT ADDRESS:**  
 CITY AND BOROUGH OF JUNEAU  
 DOCKS & HARBORS  
 155 S. SEWARD STREET  
 JUNEAU, AK 99801

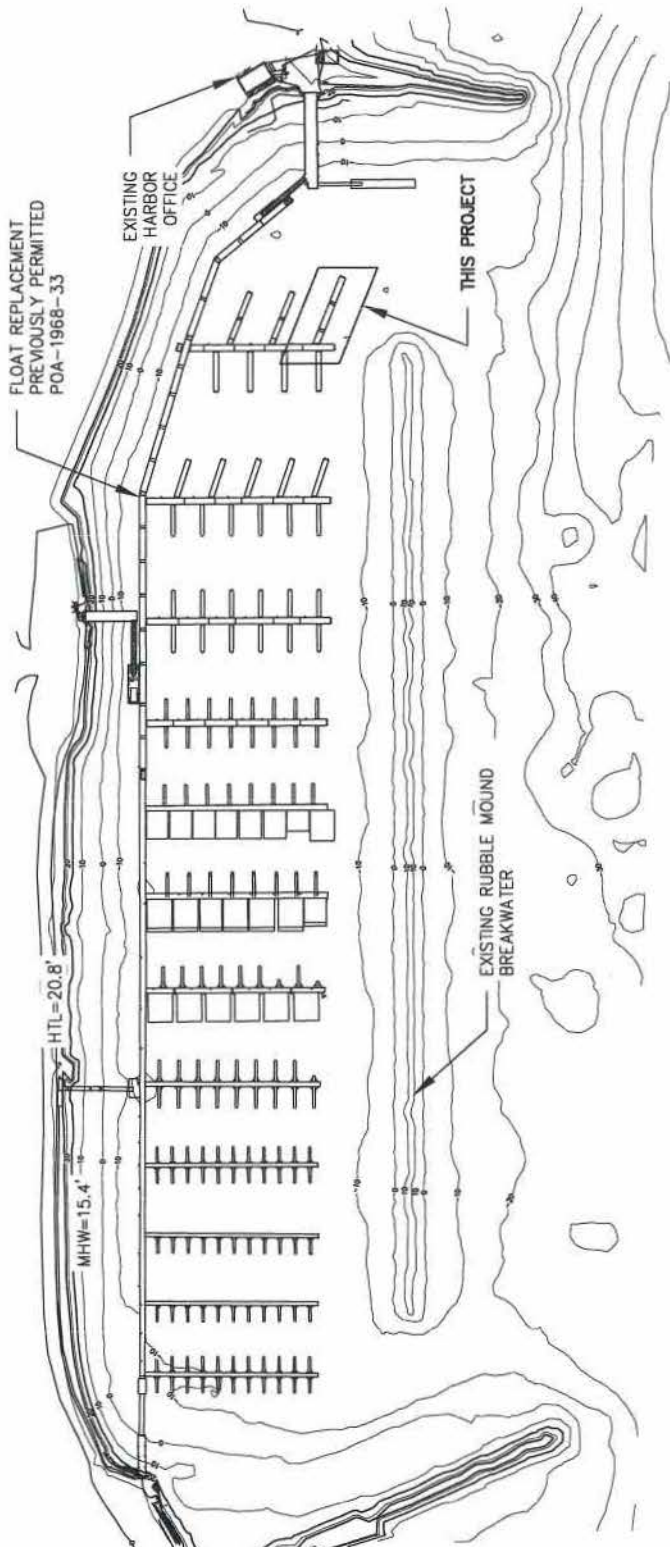
PND#: 122055

**AURORA HARBOR REBUILD  
 FLOAT A MAINTENANCE  
 DREDGING**

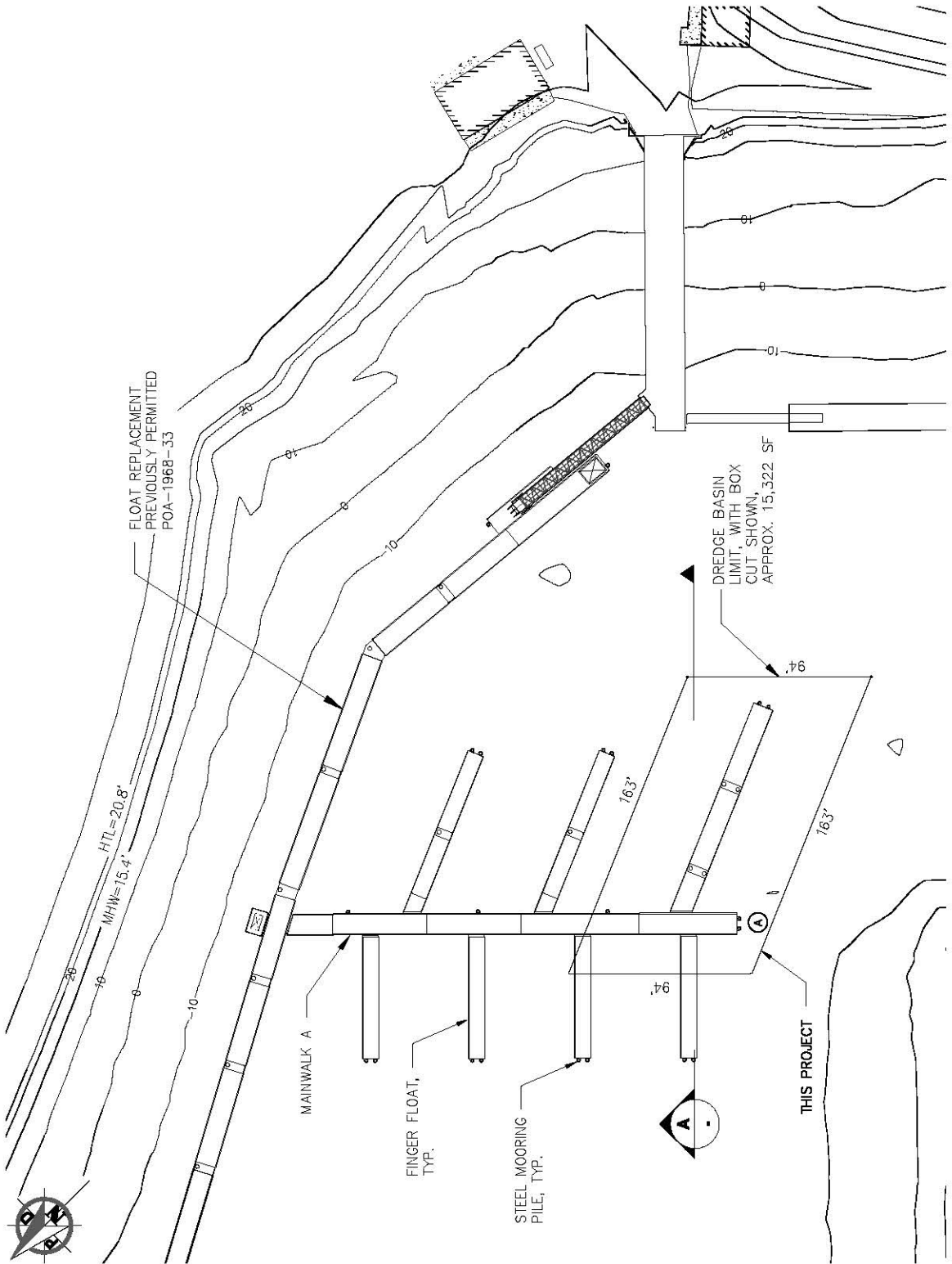
**IN:** AURORA HARBOR  
**NEAR:** JUNEAU  
**AT:** GASTINEAU CHANNEL

**APPLICATION BY:** CITY AND BOROUGH OF JUNEAU

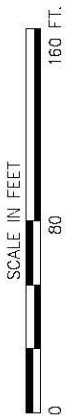
**DATE:** FEB 2014



**AURORA HARBOR REBUILD FLOAT A MAINTENANCE DREDGING**  
APPLICANT: CITY AND BOROUGH OF JUNEAU  
FILE NO.:  
WATERWAY: GASTINEAU CHANNEL  
PROPOSED ACTIVITY: HARBOR  
SEC. 22 T. 41S R. 67E M CRM  
LAT.: 58.306706°N LONG.: 134.435058°W  
DATE: FEBRUARY 2014

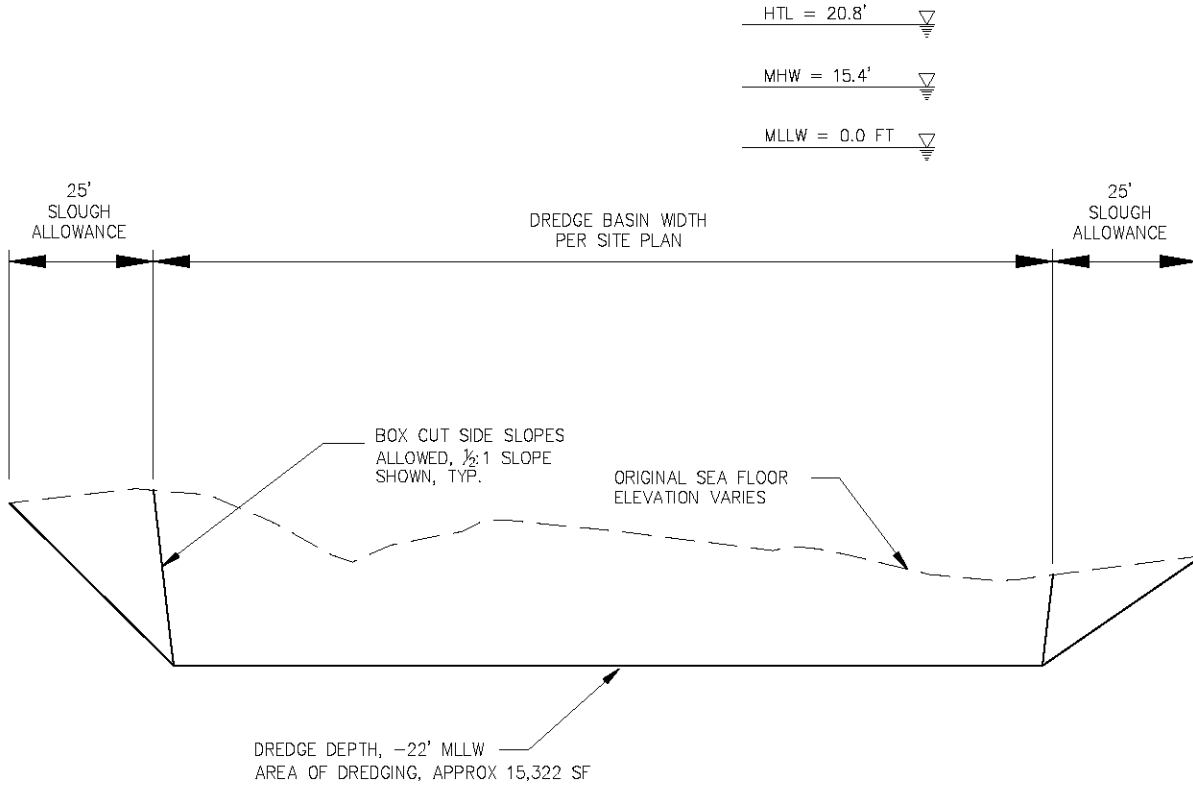


**DREDGING PLAN**



**AURORA HARBOR REBUILD FLOAT A MAINTENANCE DREDGING**

APPLICANT: CITY AND BOROUGH OF JUNEAU  
 FILE NO.:  
 WATERWAY: GASTINEAU CHANNEL  
 PROPOSED ACTIVITY: HARBOR  
 SEC. 22 T. 41S R. 67E M. CRM  
 LAT.: 58.306706°N LONG.: 134.435058°W  
 DATE: FEBRUARY 2014



**A** **DREDGE BASIN SECTION**

DREDGE QUANTITIES	
DREDGE LIMIT	DREDGE QUANTITY IN CY
DESIGN DEPTH -22' MLLW	2600

**AURORA HARBOR REBUILD FLOAT A MAINTENANCE DREDGING**  
 APPLICANT: CITY AND BOROUGH OF JUNEAU  
 FILE NO.:  
 WATERWAY: GASTINEAU CHANNEL  
 PROPOSED ACTIVITY: HARBOR  
 SEC. 22 T. 41S R. 67E M. CRM  
 LAT.: 58.306706°N LONG.: 134.435058°W  
 DATE: FEBRUARY 2014